










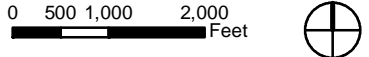
**AGRICULTURE/FORESTRY DEVELOPMENT SUITABILITY**

**Legend**

-  NeCD Boundary
-  Buildings
-  Highways
-  Roads
-  Streams
-  Suitable for Forestry
- Agriculture Development Suitability**
-  Most Suitable
-  Moderately Suitable
-  Limited Suitability or Not Suitable

**DRAFT**

Sources: U.S. Department of Agriculture; Natural Resource Conservation Service; U.S. Army; Matrix Design Group



**NEWPORT CHEMICAL DEPOT REUSE MASTER PLAN**

Newport Chemical Depot Reuse Authority  
Vermillion County, Indiana



**Matrix Design Group Inc.**  
Integrated Design Solutions

ECONOMICS RESEARCH ASSOCIATES - CHICAGO, ILLINOIS  
BURNS & MCDONNELL - CHICAGO, ILLINOIS  
GARRITY & KNISELY - BOSTON, MASSACHUSETTS

FILE: \\ltdm\proj\p1\gis\arcgis\workspace\Newport\_Chemical\_Depot\09\_03\001\workspace\Draft\_2\_Final\NeCD\_Leaf\_Symbols\Agriculture\_Forestry\_11x17.mxd\_ 6/26/2009\_ 4:16:41 pm