






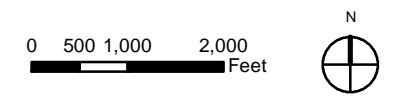
**TOPOGRAPHY**

**Legend**

-  NeCD Boundary
-  Buildings
-  Highways
-  Roads
-  Contour (5 ft Interval)

**DRAFT**

Source: U.S. Geological Survey



**NEWPORT CHEMICAL DEPOT  
REUSE MASTER PLAN**

Newport Chemical Depot Reuse Authority  
Vermillion County, Indiana



**Matrix Design Group Inc.**  
Integrated Design Solutions

ECONOMICS RESEARCH ASSOCIATES - CHICAGO, ILLINOIS  
BURNS & MCDONNELL - CHICAGO, ILLINOIS  
GARRITY & KNISELY - BOSTON, MASSACHUSETTS

FILE: \\nrcd\projects\GIS\Newport\_Chemical\_Depot\09\_03\_00\GIS\Newport\_Chemical\_Draft\_2\_Final\NeCD\_Topography\_Map\_1x17.mxd, 6/26/2008, 4:18:41 PM