













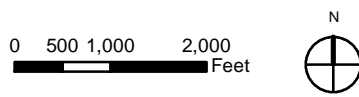
HYDROLOGY

Legend

-  NeCD Boundary
-  Buildings
-  Highways
-  Roads
-  Streams
-  Wetlands (National Wetlands Institute)
-  Wetlands (U.S. Army)
-  Floodplains
- Watershed**
-  Jonathan Creek
-  Little Vermillion River-Wabash Bottoms
-  Wabash River-Little Raccoon Creek
-  Wabash River-Montezuma

DRAFT

Sources: U.S. Army; Indiana Geographic Information Council; National Wetlands Institute



**NEWPORT CHEMICAL DEPOT
REUSE MASTER PLAN**

Newport Chemical Depot Reuse Authority
Vermillion County, Indiana



Matrix Design Group Inc.
Integrated Design Solutions

ECONOMICS RESEARCH ASSOCIATES - CHICAGO, ILLINOIS
BURNS & MCDONNELL - CHICAGO, ILLINOIS
GARRITY & KNISELY - BOSTON, MASSACHUSETTS

FILE: \\nrcd\projects\GIS\Newport_Chemical_Depot\09_03\001\workspace\Draft_2_Final\NeCD_HydrologyMap_11x17.mxd, 8/11/2009, abis.martin